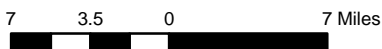
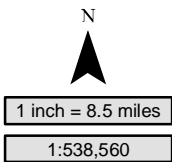


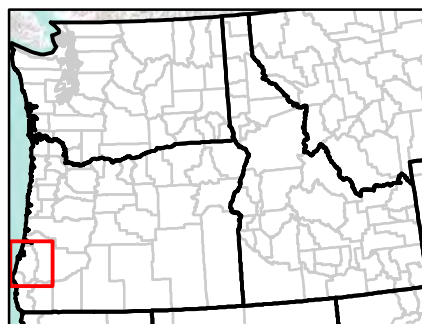
**BASEMAP LAYERS**



COORDINATE SYSTEM: NAD 1983 UTM ZONE 10N  
 PROJECTION: TRANSVERSE MERCATOR - DATUM: NORTH AMERICAN 1983  
 Source data for this map was compiled from existing FEMA Discovery data, local Hazard Mitigation Plans, NOAA, USGS, USACE, FEMA's Map Service Center, the State of Oregon, and FEMA Region X's Office.  
 This is a non-regulatory product and is provided to your community for information gathering and sharing purposes only.



**PROJECT LOCATOR**



**FEMA**  
 National Flood Insurance Program  
 NATIONAL FLOOD INSURANCE PROGRAM  
 SCOPING MAP  
 COOS COUNTY  
 OREGON

**DATE MAY 2016**