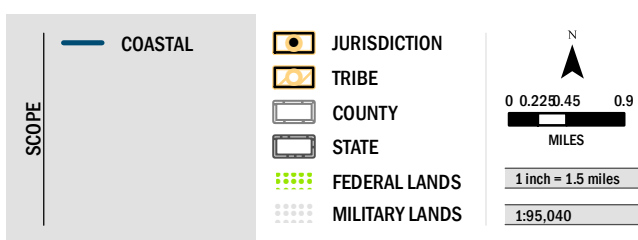
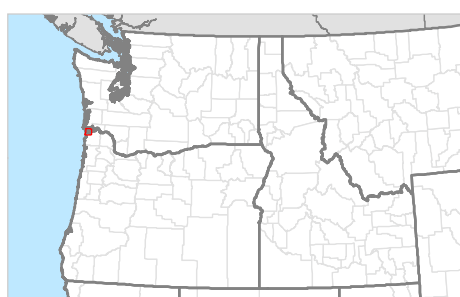



BASEMAP LAYERS




PROJECT LOCATOR




NATIONAL FLOOD INSURANCE PROGRAM
 SCOPING MAP

MOC ESTUARY
CLATSOP COUNTY
OREGON


FEMA

DATE **JANUARY 2016**

THIS IS A NON-REGULATORY PRODUCT AND IS PROVIDED TO YOUR COMMUNITY FOR INFORMATION GATHERING AND SHARING PURPOSES ONLY.